

















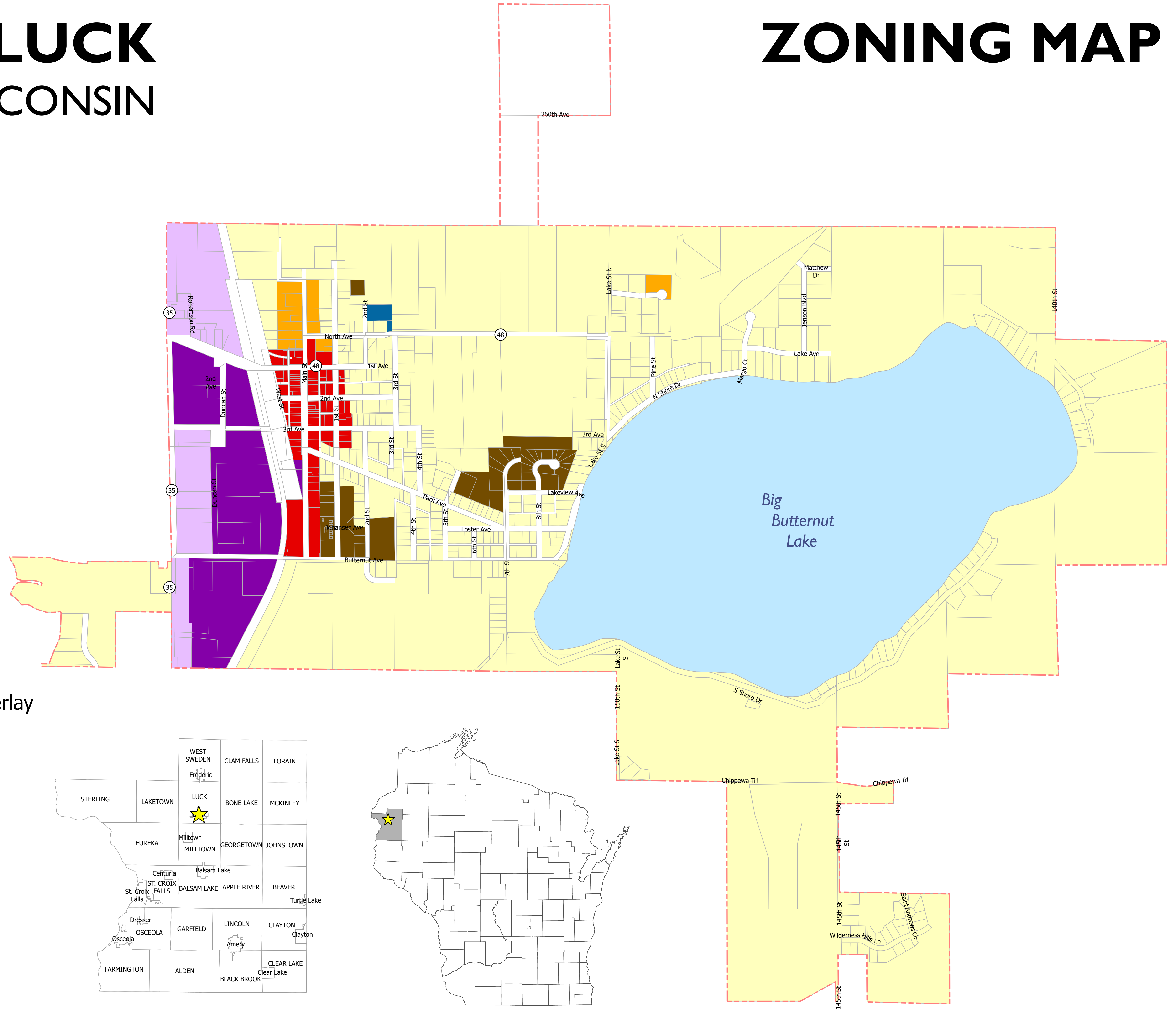
# VILLAGE OF LUCK

## POLK COUNTY, WISCONSIN

# ZONING MAP

### Zoning Districts

-  A-1 Agricultural/Holding District
-  R-1 Single-Family Residential District
-  R-2 Single-Family Residential District
-  R-3 Two-Family Residential
-  R-4 Multiple-Family Residential District
-  C-1 Neighborhood Shopping District
-  C-2 Central Business District
-  I-1 Light Industrial District
-  I-2 Heavy Industrial District
-  O-1 Office District
-  G-1 Institutional District
-  C-1 Conservancy District
-  R-MH Residential-Mobile Home District
-  MW Municipal Well Recharge Area Overlay
-  Surface Water
-  Village of Luck Boundary



Data Sources:  
 Wisconsin Parcel Database, Wisconsin DOA,  
 Wisconsin DOT/WISLR Roads, WCWRPC, Village of Luck

0 0.13 0.25 0.5 Miles

